

**PROJECT NARRATIVE**

**RECEIVED**

JUL 18 2018

Planning Division  
Concord, NH

The proposed re-subdivision is to annex 0.061 ac. or 2,656 sq. feet from Tax Map 631 Block Z Lot 33 to Map 631 Block Z Lot 32.

Boundary - Subdivisions - Construction Layout  
Topographic Mapping - Land Planning - Septic System Designs

RECEIVED

JUL 18 2018

Planning Division  
Concord, NH


July 18, 2018

Concord Planning Board  
Concord, NH 03301

Dear Chairman and Members of the Board,

We are asking that the Board waive showing the vicinity plan. There is not enough room to show both the vicinity plan and location plan on the plat. The location plan shows more detail.

Sincerely,



F. Webster Stout, LLS

Boundary - Subdivisions - Construction Layout  
Topographic Mapping - Land Planning - Septic System Designs

RECEIVED

JUL 18 2018

Planning Division  
Concord, NH

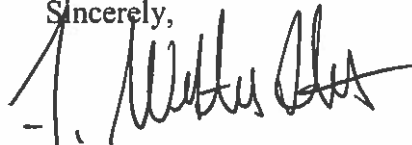
July 18, 2018

Concord Planning Board  
Concord, NH 03301

Dear Chairman and Members of the Board,

We are asking that the Board waive showing the soil types, lot 33 has an existing structure and lot 32 is getting larger in size.. This is for a lot line adjustment with no new lots being created.

Sincerely,



F. Webster Stout, LLS

FWS LAND SURVEYING PLLC  
F. Webster Stout LLS

Boundary - Subdivisions - Construction Layout  
Topographic Mapping - Land Planning - Septic System Designs

RECEIVED

JUL 18 2018

Planning Division  
Concord, NH


July 18, 2018

Concord Planning Board  
Concord, NH 03301

Dear Chairman and Members of the Board,

We are asking that the Board waive showing spot wetlands, lot 33 has an existing structure and lot 32 is getting larger in size. There are no wetlands on either lot. This is for a lot line adjustment with no new lots being created.

Sincerely,



H. Webster Stout, LLS

Boundary - Subdivisions - Construction Layout  
Topographic Mapping - Land Planning - Septic System Designs

RECEIVED

JUL 18 2018

Planning Division  
Concord, NH


July 18, 2018

Concord Planning Board  
Concord, NH 03301

Dear Chairman and Members of the Board,

We are asking that the Board waive showing topography and spot elevations, lot 33 has an existing structure and lot 32 is getting larger in size. This is for a lot line adjustment with no new lots being created.

Sincerely,



F. Webster Stout, LLS