

THE MISSION OF THE
CONCORD HOSPITAL
TRUST IS TO SERVE AS
THE PHILANTHROPIC
ARM OF CONCORD
HOSPITAL, SECURING
AND DISTRIBUTING
CHARITABLE GIFTS IN
ACCORDANCE WITH
DONORS' INTENT
TO SUPPORT THE
HOSPITAL'S MISSION
OF MEETING THE
HEALTH NEEDS OF
INDIVIDUALS WITHIN
THE COMMUNITIES
IT SERVES.



August 15, 2017

The Honorable Mayor James Bouley
Honorable Members of the Concord City Council

Re: 16th Annual Rock 'N Race to benefit Payson Center for Cancer Care

Dear Mr. Mayor and Honorable City Council Members:

On behalf of the members of the Planning Committee for the 16th annual Rock 'N Race to benefit Payson Center for Cancer Care, I am writing to inform you of some details regarding the race (scheduled for Thursday, May 17, 2018) and to request specific road closures to ensure the safety of all participants.

This year nearly 5,500 participants gathered in downtown Concord to raise more than \$400,000 for the programs and services at Concord Hospital Payson Center for Cancer Care. The Merrimack County Savings Bank Rock 'N Race is now the largest 5K event in New Hampshire. Over the past fourteen years we have raised more than \$4.4 million dollars. It is our hope that we will once again be granted permission by you and the City Council to hold this event in the streets of downtown Concord in 2018.

The enhancements and changes on Main Street, specifically the bump outs and median strip, present safety issues to such a large group of runners. Therefore, we are requesting the following:

- ▶ Approval of the same course route we used this year which is detailed in the enclosed course map. As you will note, ***the race begins on North State Street.***
- ▶ Permission to close roads as follows:
 1. North State St. at Pleasant St. (Northbound) from 4-8:30PM
 2. North State St. at Capitol St. (Northbound) from 4-8:30PM
 3. North State St. at Centre St. (Southbound) from 4-8:30PM
 4. Green St. between Centre and School Sts. From 6-8:00PM (or until the last walker passes)
 5. Park St. between North Main and North State Sts. (Westbound) from Noon to 8:30PM
 6. Capitol St. between North Main and North State Streets (Eastbound) from Noon to 8:30PM
 7. Warren St. between Green and North State Street from 4-7:00PM (or until the last walker passes)

A road race permit application has been submitted to the City's Code Administration Department. We will work closely with Code Administration, the Police Department and the Fire Marshall on event logistics. The Police Department will again develop a plan to assign approximately twenty extra-duty officers to the course who will keep communications open to ensure public safety at all times.

When establishing your estate plan or revising your will, please remember Concord Hospital Trust.

THE MISSION OF THE
CONCORD HOSPITAL
TRUST IS TO SERVE AS
THE PHILANTHROPIC
ARM OF CONCORD
HOSPITAL, SECURING
AND DISTRIBUTING
CHARITABLE GIFTS IN
ACCORDANCE WITH
DONORS' INTENT
TO SUPPORT THE
HOSPITAL'S MISSION
OF MEETING THE
HEALTH NEEDS OF
INDIVIDUALS WITHIN
THE COMMUNITIES
IT SERVES.



Finally, while not a road closure request, we wish to inform you of our intention to position nine musical acts and six food stations around the course. All of the musical acts will have a tent and a platform while all of the food stations will be placed under tents. We will work closely with the Fire Marshall and obtain the requisite permits for the larger tents.

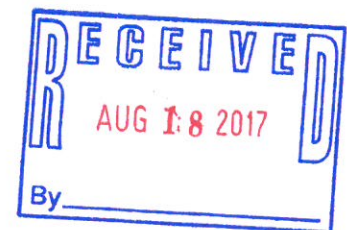
Thank you so much for your consideration of our request. If you require additional information, please contact either me directly at 225-2711 x3703.

Sincerely,

A handwritten signature in blue ink, appearing to read 'Gail', written over a horizontal line.

Gail Dexter
Director of Annual Giving, Concord Hospital Trust

Enclosure
Cc: Eugene Blake
William Hauser



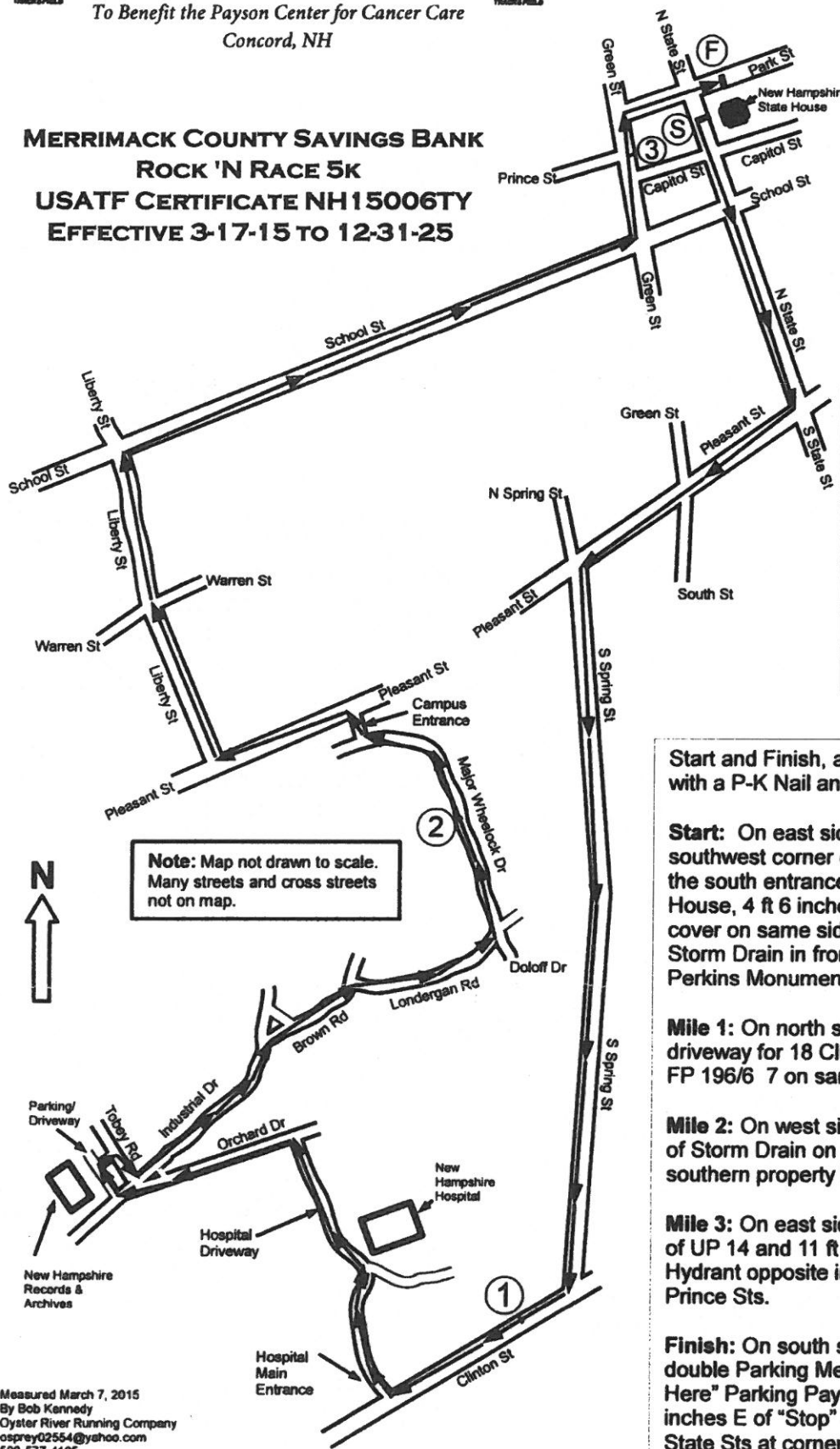
When establishing your estate plan or revising your will, please remember Concord Hospital Trust.



Merrimack County Savings Bank
Rock 'N Race 5K
 To Benefit the Payson Center for Cancer Care
 Concord, NH

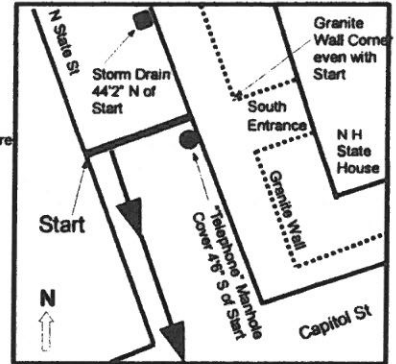


MERRIMACK COUNTY SAVINGS BANK
ROCK 'N RACE 5K
USATF CERTIFICATE NH15006TY
EFFECTIVE 3-17-15 TO 12-31-25

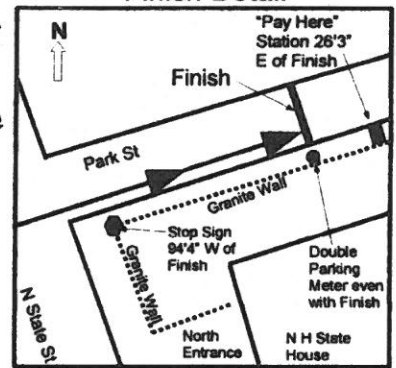


Note: Map not drawn to scale.
 Many streets and cross streets
 not on map.

Start Detail



Finish Detail



Start and Finish, and all mile markers are marked with a P-K Nail and White Paint.

Start: On east side of North State St even with southwest corner of granite wall on north side of the south entrance to the New Hampshire State House, 4 ft 6 inches N of "Telephone" manhole cover on same side, and 44 ft 2 inches S of Storm Drain in front of the George Hamilton Perkins Monument.

Mile 1: On north side of Clinton St in middle of driveway for 18 Clinton, and about 35 ft W of UP FP 196/6 7 on same side.

Mile 2: On west side of Major Wheelock Dr 9 ft S of Storm Drain on opposite side and near southern property line for 89 Wheelock Dr.

Mile 3: On east side of Green St 16 ft 7 inches S of UP 14 and 11 ft 5 inches N of orange Fire Hydrant opposite intersection of Green and Prince Sts.

Finish: On south side of Park St even with a double Parking Meter, 26 ft 3 inches W of "Pay Here" Parking Pay Station (Park 03), and 94 ft 4 inches E of "Stop" Sign on corner of Park and N State Sts at corner of granite wall.