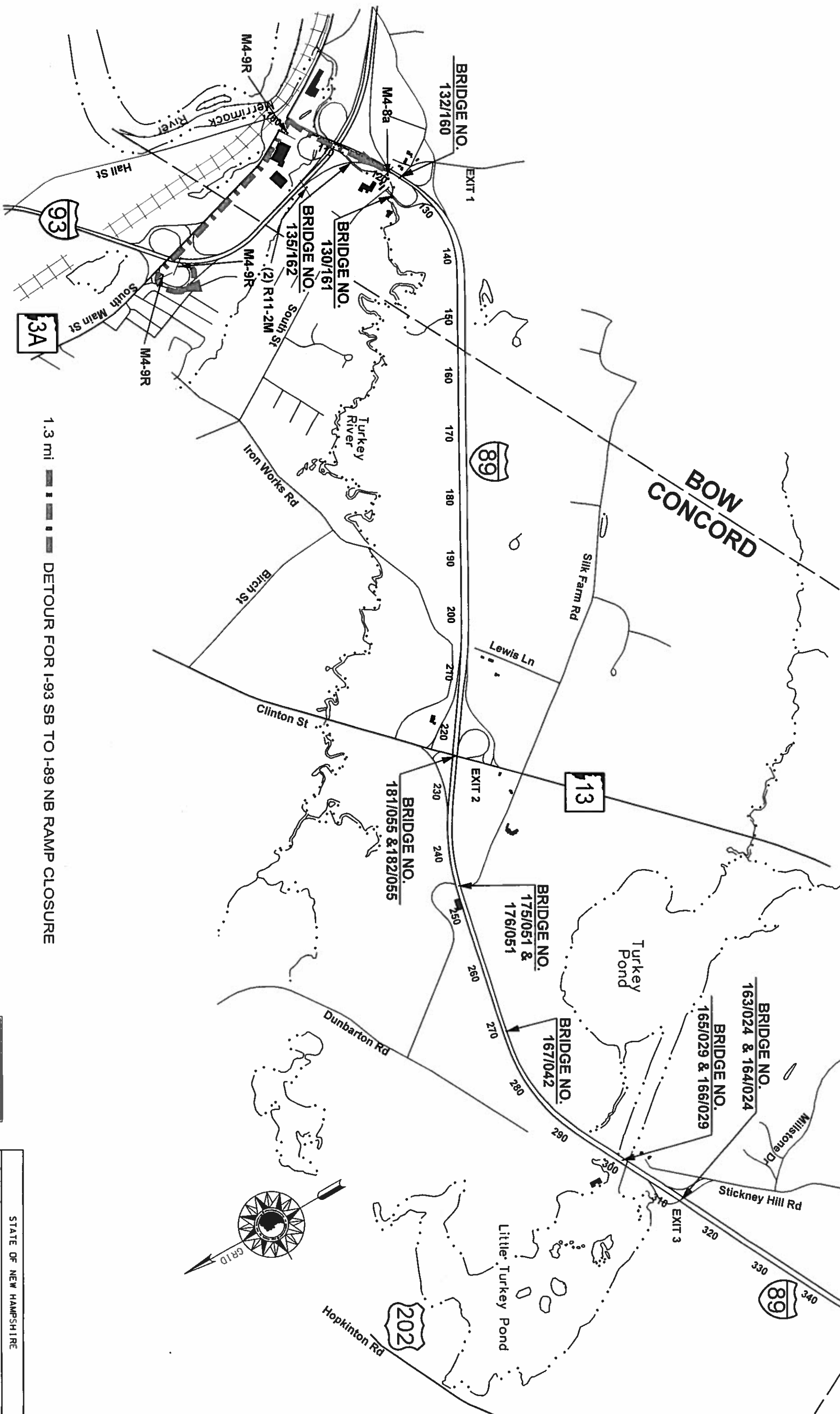


SDR PROCESSED			REVISIONS AFTER PROPOSAL			
TEAM CORLISS	DATE NOV 2016	NUMBER	DATE	STATION	STATION	DESCRIPTION
TEAM CORLISS	DATE FEB 2017					
NAME3	DATE DATE3					
AS BUILT DETAILS			DATE			



1.3 mi DETOUR FOR I-93 SB TO I-89 NB RAMP CLOSURE

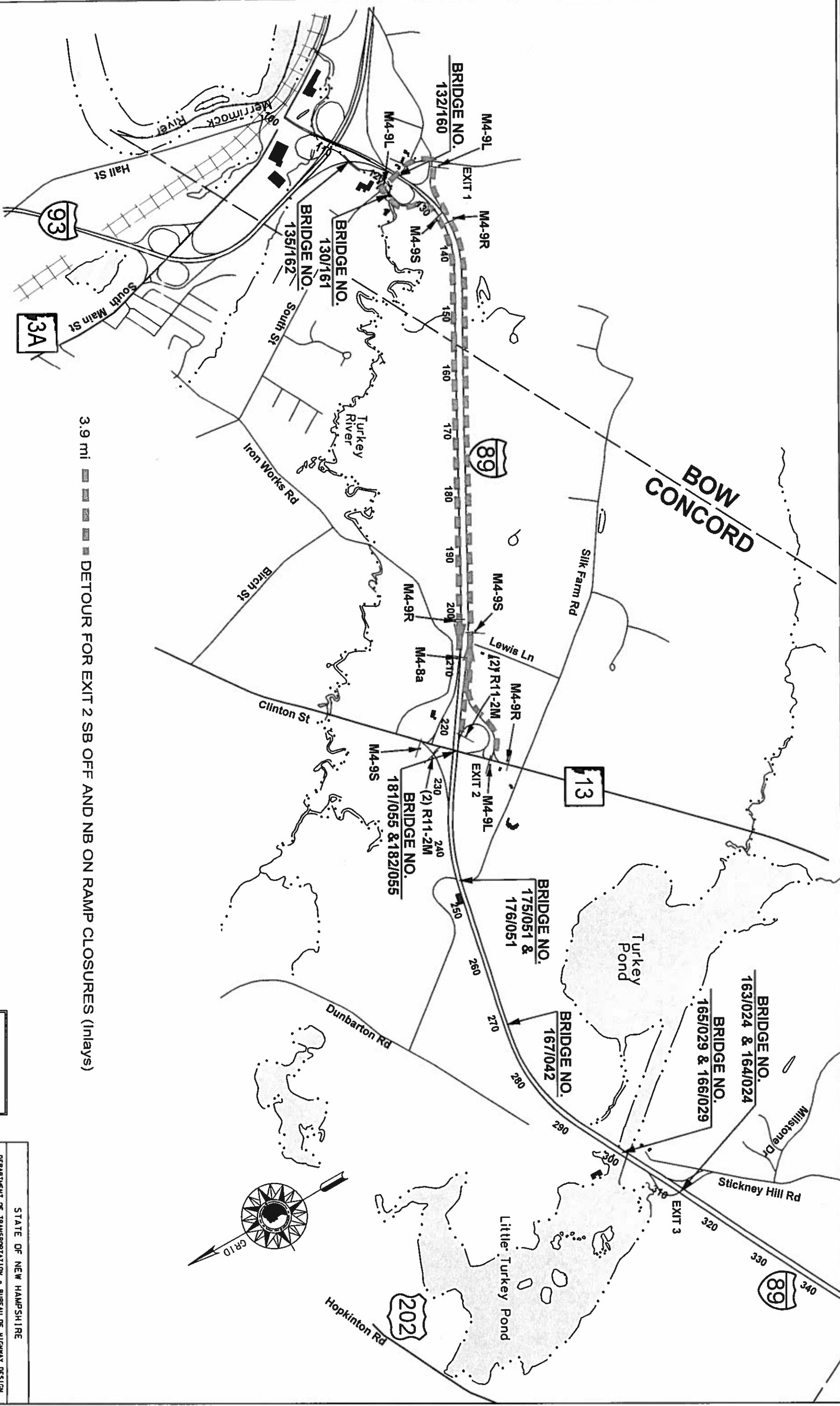
SCALE: 1" = 750'

PRELIMINARY PLANS  
SUBJECT TO CHANGE  
DATE 2/24/2017

STATE OF NEW HAMPSHIRE			
DEPARTMENT OF TRANSPORTATION • BUREAU OF HIGHWAY DESIGN			
<b>DETOUR PLAN</b>			
<b>I-93 INTERCHANGE</b>			
DC#	STATE PROJECT NO.	SHEET NO.	TOTAL SHEETS
40766det	40766	82	83

4076dcdt.dgn 2/24/2017 10:36:34 AM "n34c2r"

SDR PROCESSED			TEAM CORLISS			DATE NOV 2016			REVISIONS AFTER PROPOSAL				
NEW DESIGN			TEAM CORLISS			DATE FEB 2017			NUMBER	DATE	STATION	STATION	DESCRIPTION
SHEET CHECKED			NAME3			DATE DATE3							
AS BUILT DETAILS						DATE							



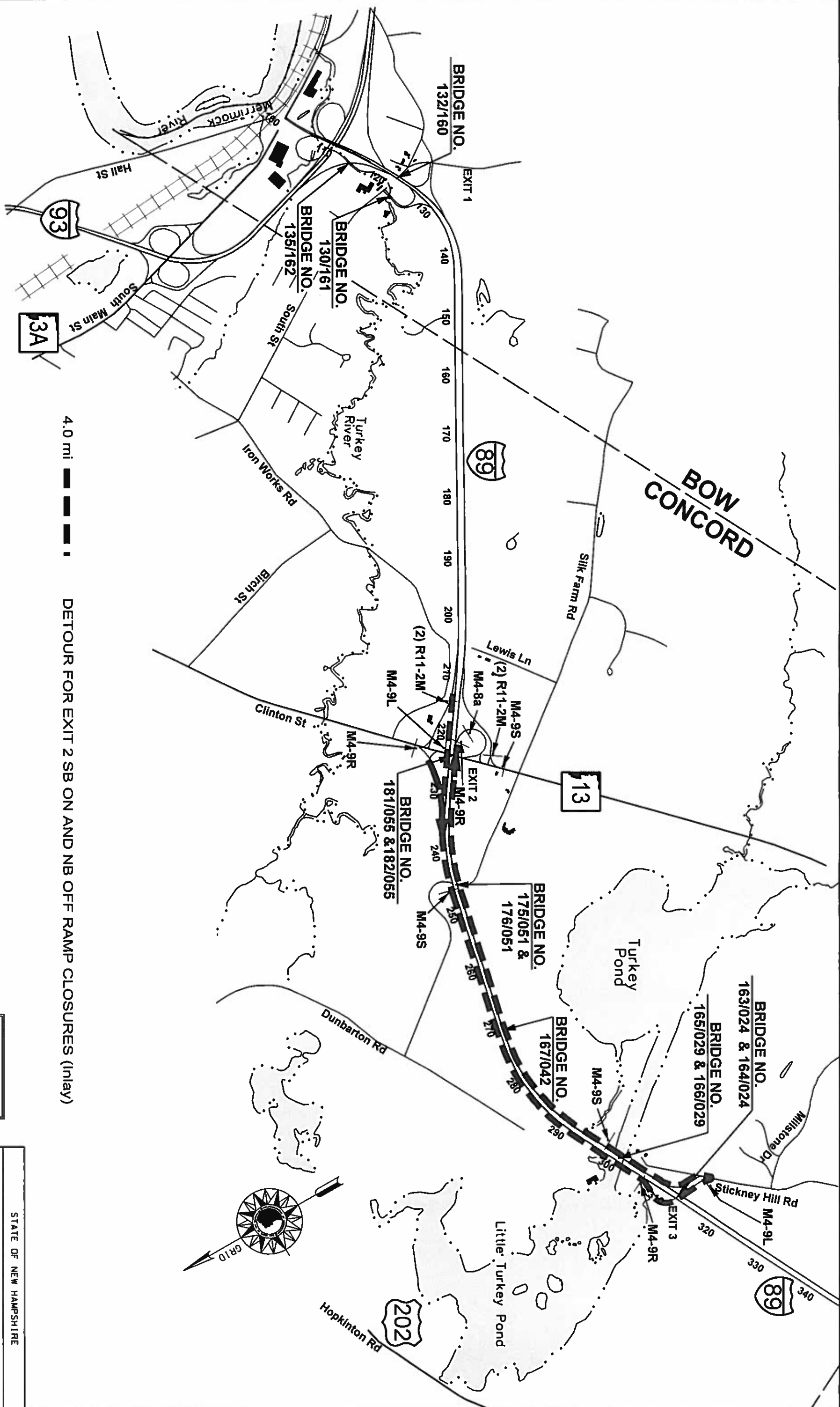
3.9 mi DETOUR FOR EXIT 2 SB OFF AND NB ON RAMP CLOSURES (Inlays)

SCALE: 1" = 750'

PRELIMINARY PLANS  
SUBJECT TO CHANGE  
DATE 2/24/2017

STATE OF NEW HAMPSHIRE			
DEPARTMENT OF TRANSPORTATION - BUREAU OF HIGHWAY DESIGN			
<b>DETOUR PLAN</b>			
<b>EXIT 2 NB OFF &amp; SB ON RAMP</b>			
DCW	STATE PROJECT NO.	SHEET NO.	TOTAL SHEETS
4076dcdt	40766	80	83

SDR PROCESSED	TEAM CORLISS	DATE	NOV 2016	REVISIONS AFTER PROPOSAL		
NEW DESIGN	TEAM CORLISS	DATE	FEB 2017	NUMBER	DATE	STATION
SHEET CHECKED	NAME3	DATE	DATES			
AS BUILT DETAILS		DATE				



4.0 mi DETOUR FOR EXIT 2 SB ON AND NB OFF RAMP CLOSURES (Inlay)

SCALE: 1" = 750'

PRELIMINARY PLANS  
SUBJECT TO CHANGE  
DATE 2/24/2017

STATE OF NEW HAMPSHIRE			
DEPARTMENT OF TRANSPORTATION • BUREAU OF HIGHWAY DESIGN			
<b>DETOUR PLAN</b>			
<b>EXIT 2 SB ON &amp; NB OFF RAMP</b>			
DATE	STATE PROJECT NO.	SHEET NO.	TOTAL SHEETS
40766det	40766	81	83